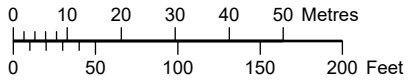


TRANSITION AREA CFB EDMONTON

SCALE 1:1 400 WHEN PRINTED AT 8.5" x 11"









Projection.....Transverse Mercator
Horizontal Datum.....World Geodetic System 1984 (WGS 84)

Grid Zone Designation : 12 U 100,000m Square Identification : UE
Coord System: WGS 1984 UTM Zone 12N APPROXIMATE MEAN DECLINATION 2024
FOR CENTER OF MAP : 13° 54' (247 mls) East

25_01_BeatTheBase_TransitionArea - Ed 02 - 07 May 2024

LEGEND

-  Timing Point
-  Transition 1- Swim to Bike
-  Transition 2- Bike to Run
-  Run Route
-  Barriers
-  Bike rack

