

# TRAILS MAP

CROSS-COUNTRY SKI  
SNOWSHOEING • FATBIKE

### Cross-country ski • Suggested routes




Note: Signage indicates both circuits and trails

Circuits	Trails	Distance (m)
2	1 2	2 006
3	1 3 4 5	2 059
4	1 4 6 4 5	3 644
5	1 4 6 4 7 5	4 724
5A	1 4 6 8 7 9 5	4 447
6	1 10 4 5	5 111
6A	1 10 2	4 949
7	1 10 4 6 4 7 5	7 667
8	1 10 11 12 16 11 10 4 5	8 463
10	1 10 11 13 14 11 10 4 5	9 959
10A	1 10 11 13 14 11 15 10 4 5	8 731
12	1 10 11 13 11 10 4 5	11 687
15	1 10 11 16 11 17 15 10 4 6 8 7 5	15 286



### Cross-country ski • Centre Myriam Bédard

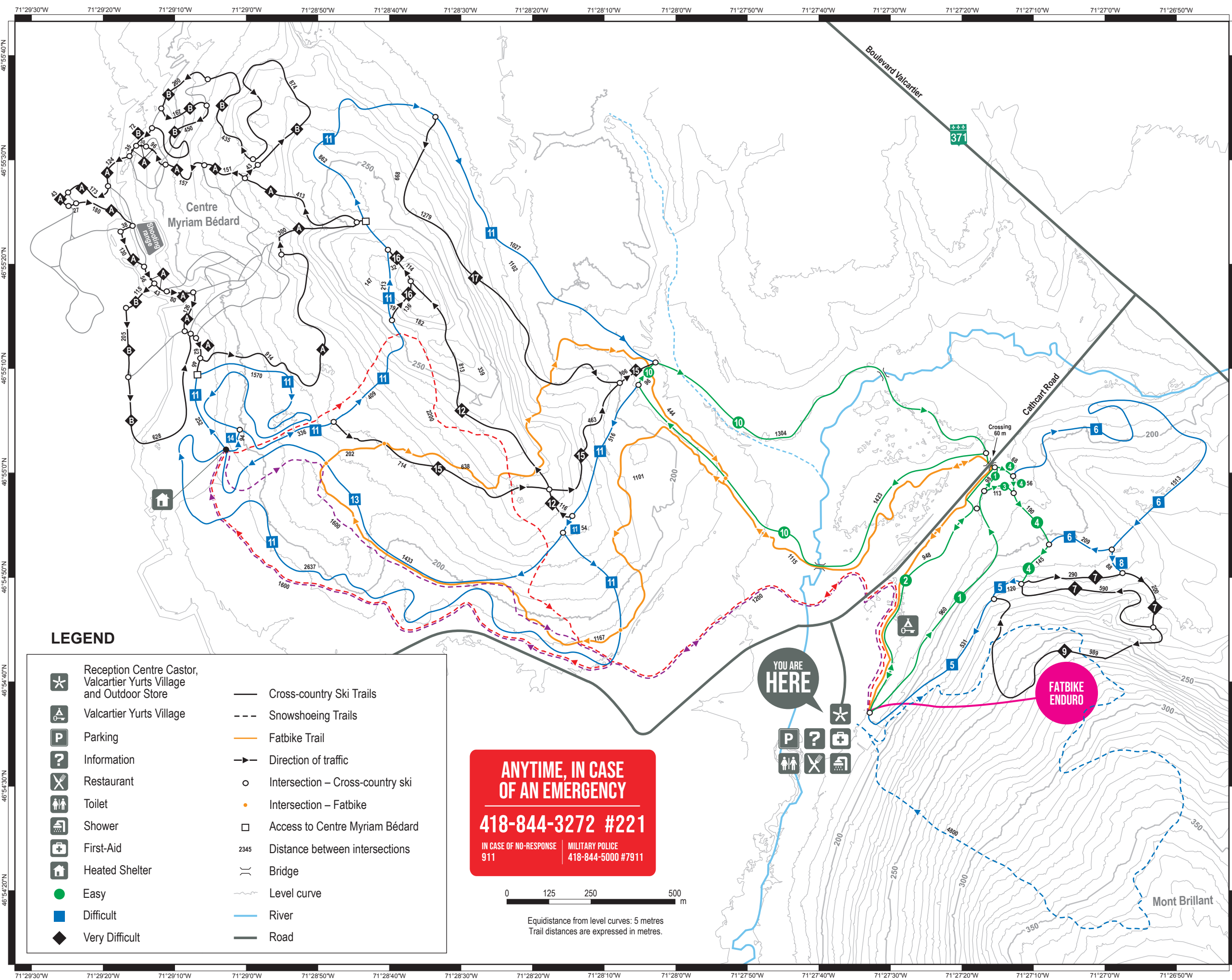
Circuits	Trails	Distance (m)
A	A	3 308
B	A B A B A	5 800

### Snowshoeing

Trails	Distance (m)
	5 600
	6 200
	4 800

### Fatbike • Fat Enduro

Trails	Distance (m)
	8 500
	



46°55'40"N  
46°55'30"N  
46°55'20"N  
46°55'10"N  
46°55'0"N  
46°54'50"N  
46°54'40"N  
46°54'30"N  
46°54'20"N

71°29'30"W  
71°29'20"W  
71°29'10"W  
71°29'0"W  
71°28'50"W  
71°28'40"W  
71°28'30"W  
71°28'20"W  
71°28'10"W  
71°28'0"W  
71°27'50"W  
71°27'40"W  
71°27'30"W  
71°27'20"W  
71°27'10"W  
71°27'0"W  
71°26'50"W